

**Trip to 3501 Faro St**
















Montgomery, AL 36110-1100

127.70 miles - about 1 hour 59 minutes

Notes

You can type personal notes here to include on your printed page.

**1601 Prude Mill Rd, Cottondale, AL 35453-1548**

- | | | |
|---|--|-------------------------------|
|  | 1. Start out going SOUTH on PRUDE MILL RD / CR-85 toward JENEAN ST. | go 0.4 mi |
|  | 2. Turn LEFT onto CR-85 / BUTTERMILK RD. | Map go 1.3 mi |
|   | 3. Merge onto I-20 E / I-59 N via the ramp on the LEFT toward BIRMINGHAM. | go 28.4 mi |
|   | 4. Merge onto I-459 N via EXIT 106 toward GADSDEN / ATLANTA. | go 15.0 mi |
|   | 5. Merge onto I-65 S via EXIT 15 toward MONTGOMERY. | go 77.9 mi |
|   | 6. Merge onto AL-152 E / NORTH BLVD / NORTHERN BLVD via EXIT 173 toward US-231. | go 3.4 mi |
|  | 7. Take the LOWER WETUMPKA RD ramp. | go 0.2 mi |
|  | 8. Turn LEFT onto LOWER WETUMPKA RD. | go 0.6 mi |
|  | 9. Turn LEFT onto CR-2120 / ALABAMA RIVER PKWY. | go 0.3 mi |
|  | 10. Turn LEFT onto FARO DR / FARO ST. | go 0.1 mi |
|  | 11. 3501 FARO ST. | go 0.0 mi |

**3501 Faro St, Montgomery, AL 36110-1100****Total Travel Estimate : 127.70 miles - about 1 hour 59 minutes**[All rights reserved. Use subject to License/Copyright](#) [Map Legend](#)

Directions and maps are informational only. We make no warranties on the accuracy of their content, road conditions or route usability or expeditiousness. You assume all risk of use. MapQuest and its suppliers shall not be liable to you for any loss or delay resulting from your use of MapQuest. Your use of MapQuest means you agree to our [Terms of Use](#)